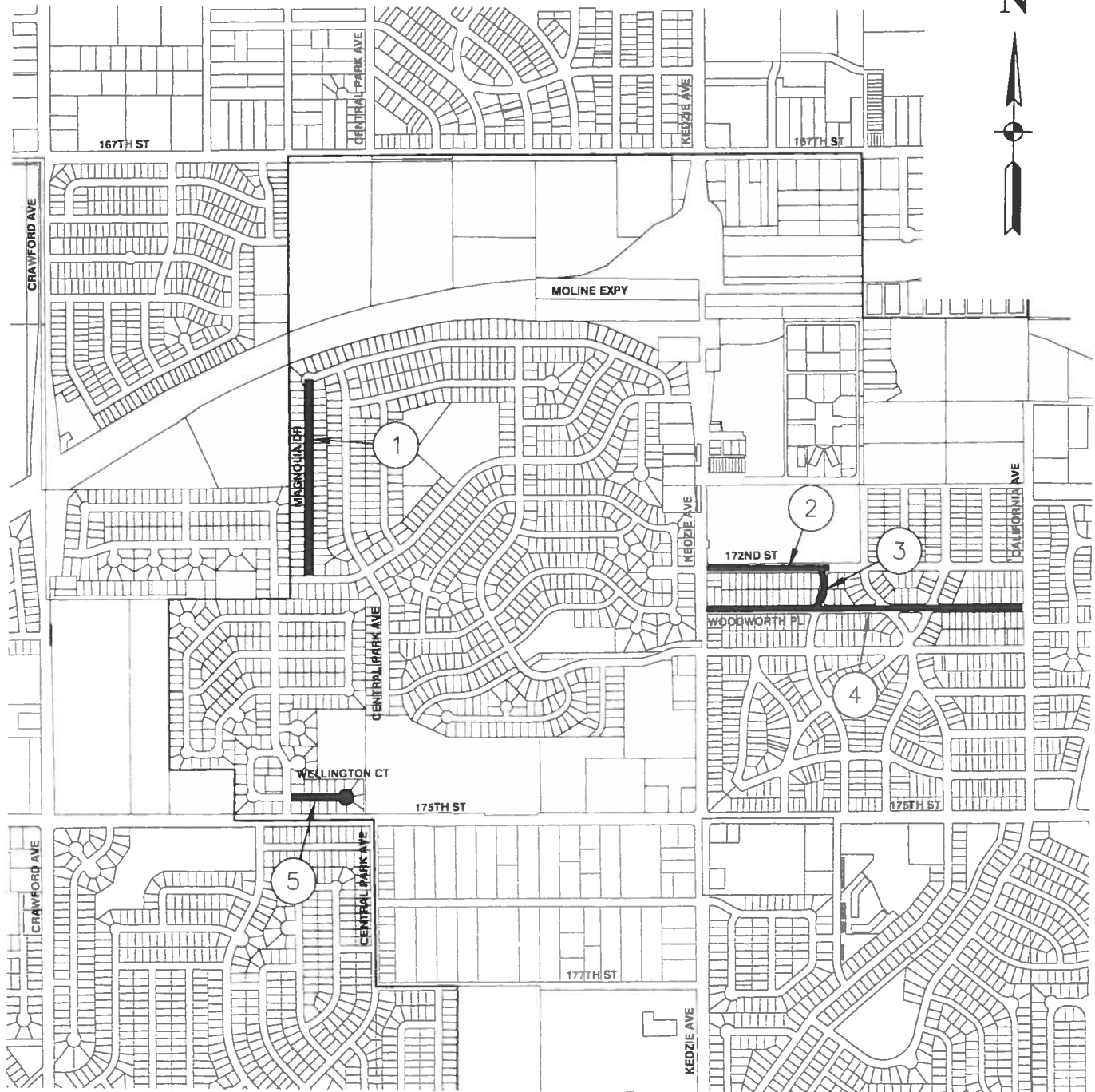


# VILLAGE OF HAZEL CREST, ILLINOIS

VILLAGE PRESIDENT VERNARD ALSBERRY JR.

2020 CDBG STREET RESURFACING PROJECT

CDBG GRANT 2006-089



## LOCATION MAP

— - INDICATES PROPOSED IMPROVEMENT

TOTAL PROJECT LENGTH=5,726 FEET=1.08 MILES

PREPARED BY:

### 2020 CDBG STREETS

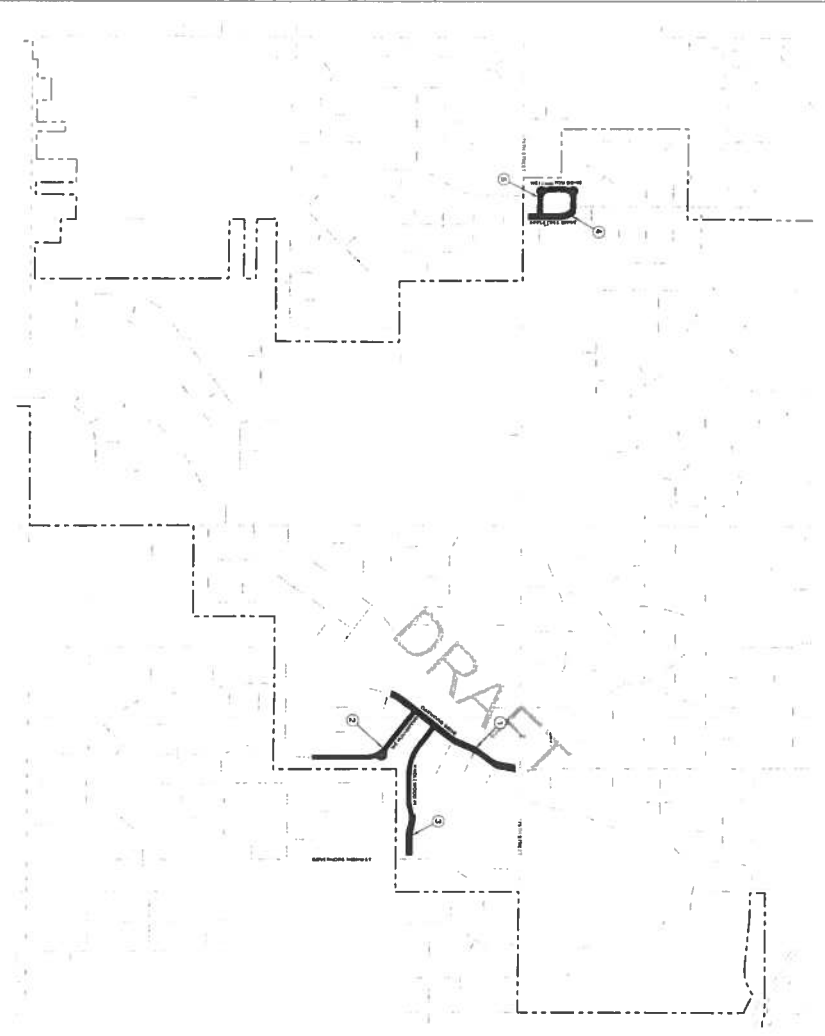
1. MAGNOLIA DRIVE - LAUREL LANE TO BIRCHWOOD DRIVE
2. 172ND STREET - KEDZIE AVENUE TO EMERSON AVE
3. EMERSON AVE - 172ND STREET TO WOODWORTH PLACE
4. WOODWORTH PLACE - KEDZIE AVE TO CALIFORNIA AVE
5. WELLINGTON COURT - APPLETREE DRIVE TO CUL DE SAC



20R0907-MISC-01 M02

# VILLAGE of HAZEL CREST, ILLINOIS

## 2021 MFT STREET RESURFACING SECTION NO. 21-00093-00-RS



### STREETS

- ① DAWOOD DRIVE DAWOOD LANE TO 175th STREET
- ② DAWOOD DRIVE DAWOOD DRIVE TO DAWOOD LANE
- ③ DAWOOD PLACE DAWOOD DRIVE TO CONIFERS -Q-WAY
- ④ APRIL HILL DRIVE 175th STREET TO WILSON DRIVE
- ⑤ WILSON DRIVE APRIL HILL DRIVE SOUTH TO APRIL HILL DRIVE -Q-WAY

### LEGEND

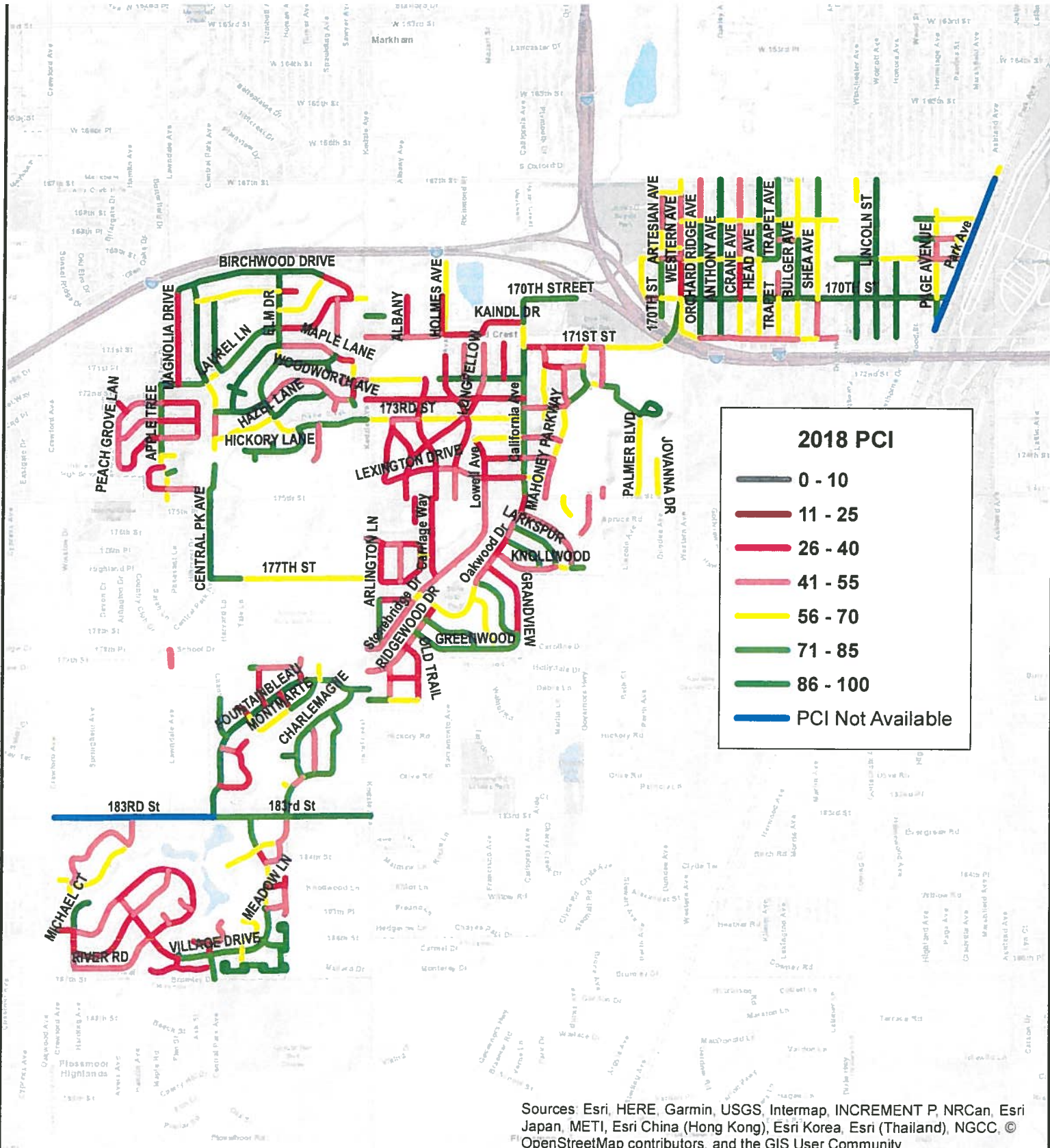
STREETS - LENGTH 5,800 FEET = 1.01 MILES

PREPARED BY: *W. R.*  
DATE: 07-12-21  
SCALE: 1"=20'



PROJECT NO. 21-R0525

DATE: 07-12-21



Sources: Esri, HERE, Garmin, USGS, Intermap, INCREMENT P, NRCan, Esri Japan, METI, Esri China (Hong Kong), Esri Korea, Esri (Thailand), NGCC, © OpenStreetMap contributors, and the GIS User Community

0 0.25 0.5 Miles



PCI 2018

### Village of Hazel Crest, Illinois

